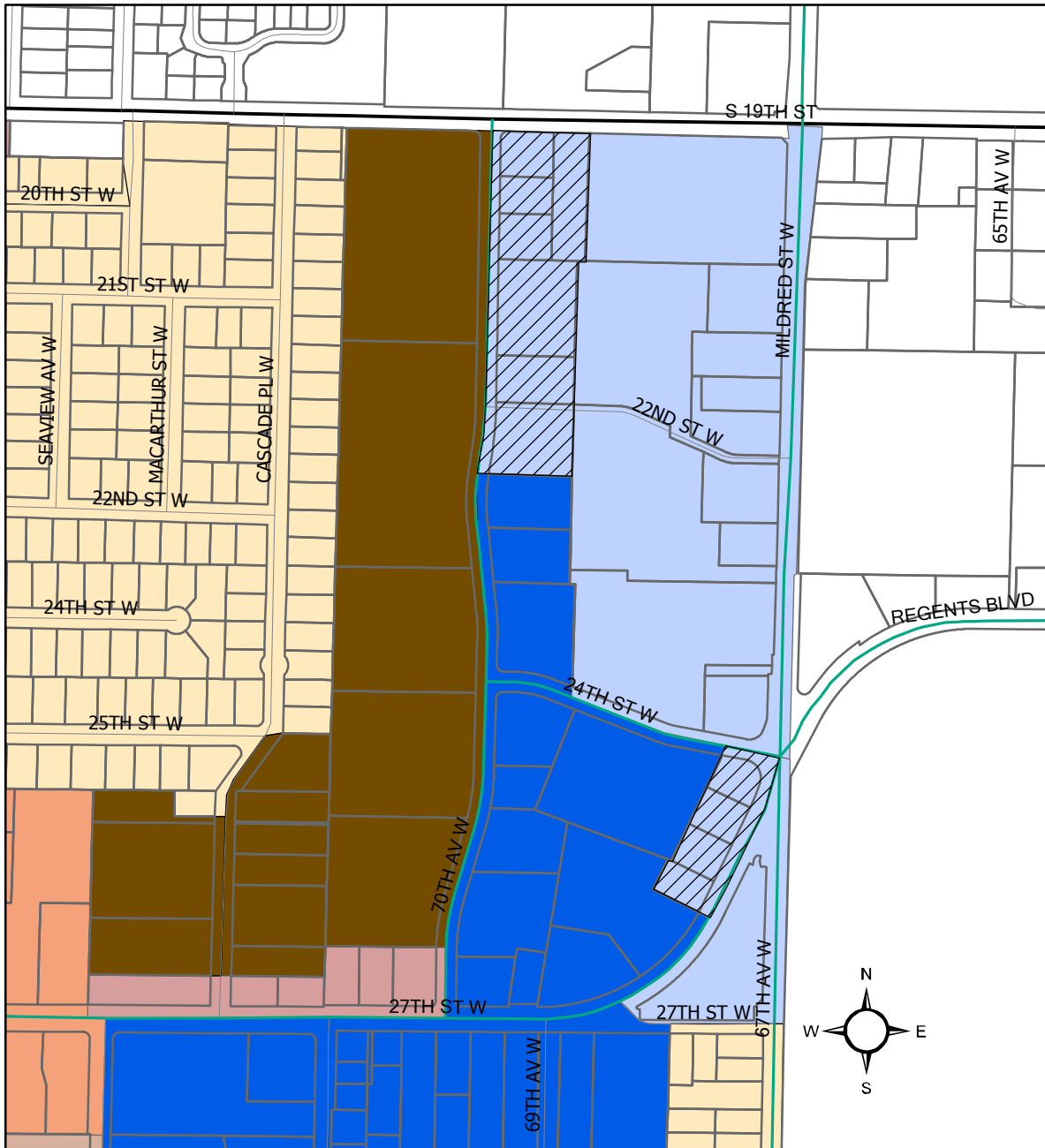
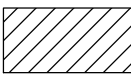







EXHIBIT D NORTHEAST U.P. COMPREHENSIVE PLAN MAP AMENDMENT



Legend

- | | |
|---|--|
| <p> Light Industrial - Business Park to Commercial</p> <p> Light Industrial - Business Park</p> <p> Residential - Moderate Density</p> | <p> Commercial</p> <p> Mixed Use</p> <p> Parcel</p> |
|---|--|