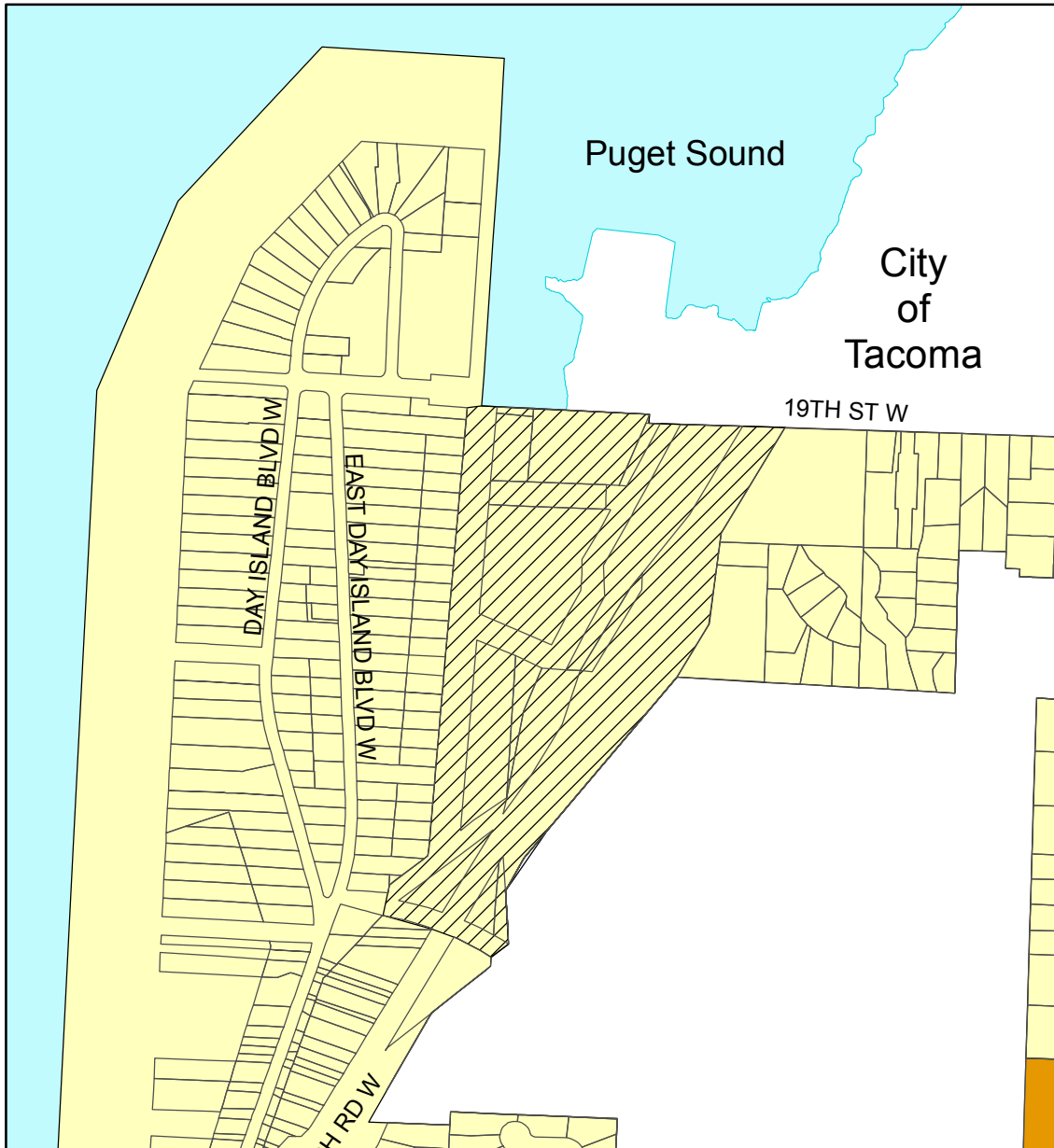





EXHIBIT B MIXED USE - MARITIME ZONING MAP AMENDMENT



Planning and Development Services
October 21, 2013

Legend

-  R1 Residential to Mixed Use Maritime
-  R1 Residential
-  Parcels