



City of University Place

City Engineering Department

Six – Year Transportation Improvement Plan

2014 - 2019

*Amended September 16, 2013
Resolution No.734*

**SIX-YEAR TRANSPORTATION PLAN
2014 - 2019**

TABLE OF CONTENTS

<u>Section</u>	<u>Page</u>
Overview	i
Funding Sources	ii -iv
City Funding	
Federal Funding	
State Funding	
Program Sections Narrative	v - vi
Project List/Types	vii
Six Year Plan	1 - 11
US Open Corridor Map	12
TIP Plan Map	13
Appendix “A” Resolution	
Appendix “B” Memo from David Swindale, Director of Planning and Development (Environmental)	

City of University Place, Wa.
6 YEAR TRANSPORTATION IMPROVEMENT PLAN
2014 - 2019
Project Types

Project Type	Project #	Project Name	Project Limits
E	1	Cirque Drive - Phase 2C (US Open Corridor)	79th Ave to 7200 Block
E	2	Cirque Drive - Phase 3 (US Open Corridor)	67th Avenue to Orchard Street
R	3a	Cirque Drive Phase 4a (US Open Corridor)	Grandview Drive to Sunset Drive
E	3b	Cirque Drive Phase 4b (US Open Corridor)	Grandview Drive to Sunset Drive
E	3c	Cirque Drive Phase 4c (US Open Corridor)	Grandview Drive to Sunset Drive
R/T	4	Mildred St - Phase 1 (US Open Corridor)	Intersection of 67th Ave & Regents Blvd to 19th Street
R	5	Mildred St - Phase 2 (US Open Corridor)	Regents Blvd. To 19th Street
R	6	Bridgeport Way W. Phase 5 (US Open Corridor)	19th Street W. to 27th Street W.
R	7	27th Street - Phase 2 (US Open Corridor)	Grandview Drive to Bridgeport Way
R	8	27th Street - Phase 3a (US Open Corridor)	Bridgeport Way to 67th Ave Mildred
R	9	27th Street - Phase 3b (US Open Corridor)	Bridgeport Way to 67th Ave Mildred
T	10	27th Street/Bridgeport Intersection (US Open Corridor)	27th Street/Bridgeport Intersection
T	11	Cirque Drive/67th Avenue Intersection (US Open Corridor)	Cirque Dr/67th Ave Intersection
R	12	Bridgeport Way W. Phase 3B (US Open Corridor)	54th St to Chambers Creek Road
E	13	Chambers Creek Road/Chambers Lane (US Open Corridor)	64th Street to Bridgeport Way
R	14a	Bridgeport Way W. Phase 4a (US Open Corridor)	Chambers Creek Road to South City Limits
R	14b	Bridgeport Way W. Phase 4b (US Open Corridor)	Chambers Creek Road to South City Limits
E	15a	44th Street W Phase 1a	Bridgeport Way to 67th Avenue
E	15b	44th Street W Phase 1b	Bridgeport Way to 67th Avenue
R	16	Alameda North - Phase 2	Cirque Drive W. to 40th St. W.
E	17	67th Avenue - Phase 3	Bridgeport Way to Regents Blvd.
E	18	40th Street Phase 3	7200 Block to 67th Ave
E	19	Grandview Drive - Phase 5b	27th Street to 19th Street
R	20	Alameda South	From current southern terminus to 67th Ave. W. (South extension)
T	21	40th Street/Bridgeport Intersection	40th St/Bridgeport Intersection
R	22	Drexler Drive North Phase 2	37th Street to 35th Street
T	23	Sunset Drive Traffic Calming	Cirque Drive to 19th Street
R	24	Larson Lane North/35th Street	3600 Block to 35th Street/Larson Lane to Bridgeport
E	25	Sunset Drive	Cirque Drive to 19th Street
E	26	Elwood Drive Phase 2	29th Street to 27th Street
R	27	35th Street - Phase 1	Grandview Drive to Larson Lane
R	28	35th Street - Phase 2	Drexler Drive to 67th Avenue
R	29	Beckonridge Drive Phase 2	Grandview Drive to Cirque Drive
E	30	Lemmons Beach/31st Street/Parkway	City Limits to Elwood Drive
E	31	44th Street Phase 2a	Elwood Drive to Sunset Drive
E	32	44th Street Phase 2b	Elwood Drive to Sunset Drive
E	33	44th Street Phase 2c	Sunset Drive to Bridgeport Way
E	34	27th Street	Day Island Bridge to Grandview Drive
R	35	Chambers Creek Road "C"	Chambers Lane to Bridgeport Way
R	36	54th Street	79th Avenue to Bridgeport Way
E	37a	Elwood Drive	Cirque Drive to 40th Street
E	37b	Elwood Drive	Cirque Drive to 40th Street
R	38	Street Overlay Program	Various Locations
R	39	37th Street	Bridgeport Way to Drexler Drive
R	40	37th Street Connection	Sunset Drive to 7900 Block
R	41	57th Avenue Connection	Cirque Drive to 5800 Block
R	42	Drexler Drive South	40th Street to 42nd Street
R	43	Larson Lane South - Phase 1	37th Street to 38th Street
R	44	Larson Lane South - Phase 2	38th Street to 40th Street
R	45	Larson Lane South - Phase 3	40th Street to 42nd Street
R	46	42nd Street - Phase 1	Drexler Drive to Bridgeport Way
R	47	42nd Street - Phase 2	Bridgeport Way to Larson Lane
R	48	Market Place/Ct	Market Square to Bridgeport Way
T	49	40th Street/67th Avenue Intersection	40th Street/67th Ave Intersection
R	50	56th Street Extension Phase 1 and 2	Connect 56th Street to 54th Street at the 8500 block
E	51	70th Avenue Phase 2	27th Street to 19th Street
E	52	37th Street Phase 2	7900 Block to Bridgeport Way

MPO: PSRC Puget Sound Regional Council
 Agency: CITY OF UNIVERSITY PLACE
 County: Pierce County

City of University Place, WA.
 Six-Year Transportation Plan
 2014 - 2019

Adoption Date: 9/16/2013

Resolution Number: 734

Improvement Type: 01-New Construction; 05-Minor Widening; 06-Other Enhancements; 07-Resurfacing; 12-Safety/Traffic Ops; 32-Non Motor Vehicle
 Utilities Legend: G-Gas, C -Cable TV, P-Power, S-Sewer, T-Telephone, W-Water, O-Other
 Functional Classification: 00 - No Class; 14 - Major; 16 - Minor; 17 - Collector; 19 - Local

(Project Costs in 2013 Dollars X 1000)

Functional Class.	Fund Status	Project Identification	Improvement Type	Length (miles)	Utility Codes	Start Date	Phase Data					Expenditure Schedule (Local Agency Use)							
							Federal Fund Code	FF Cost by Phase	State Fund Code	State Funds	Local Funds	Total	1st 2014	2nd 2015	3rd 2016	4th-6th 2017-2019			
US Open Corridor Projects																			
14	P/F	1 - Cirque Drive - Phase 2C (US Open Corridor) City of University Place 79th Ave to 7200 Block Curb & gutter, bike lane, sidewalk, street lights and landscaping on north side.	06	0.900	G C P S T W	PE / 14 RW / 14 CN / 15	F	100		P	17	0	15	115	PE	115	0	0	0
										P	500	0	500	115	RW	17	0	0	0
										P				0	CN	0	500	0	0
														132	Total	132	500	0	0
								100				517	15	632					
14	P/F	2 - Cirque Drive - Phase 3 (US Open Corridor) City of University Place 67th Avenue to Orchard Street * Construct curbs, gutters, sidewalk and bike lane one side.	06	1.000	G C P S T W	PE / 14 RW / 14 CN / 14	F	150		P	100	0	23	173	PE	173	0	0	0
										P	2,000	0	2,000	173	RW	100	0	0	0
										P				2,000	CN	2,000	0	0	0
														2,273	Total	2,273	0	0	0
								150			2,100	23	2,273						
16	F	3a - Cirque Drive - Phase 4a (US Open Corridor) City of University Place Beckonridge Dr to 79th Ave Curb & gutter, bike lane, sidewalk, street lights and landscaping on north side. Pedestrian Crosswalk signal at 79th and 83rd	06	0.750	G C P S T W	PE / 14 RW / NA CN / 14	F				40	0	30	70	PE	70	0	0	0
											1,000	0	1,220	70	RW	0	0	0	0
														1,000	CN	1,000	220	0	0
														1,070	Total	1,070	220	0	0
								0			1,040	250	1,290						
16	P/F	3b - Cirque Drive - Phase 4b (US Open Corridor) City of University Place Beckonridge Dr to Sunset Dr Curb & gutter, bike lane, sidewalk, street lights and landscaping on south side.	06	0.600	G C P S T W	PE / 14 RW / 14 CN / 15	F	100		P	0	0	15	115	PE	115	0	0	0
										P	800	0	800	115	RW	0	0	0	0
										P				800	CN	0	800	0	0
														115	Total	115	800	0	0
								100			800	15	915						
16	P/F	3c - Cirque Drive - Phase 4c (US Open Corridor) City of University Place Grandview Dr to Beckonridge Dr Curb & gutter, bike lane, sidewalk, street lights and landscaping on both sides.	06	0.750	G C P S T W	PE / 14 RW / 14 CN / 15	F	100		P	0	0	15	115	PE	115	0	0	0
										P	1,427	0	1,427	115	RW	0	0	0	0
										P				1,427	CN	0	1,427	0	0
														115	Total	115	1,427	0	0
								100			1,427	15	1,542						
16	P	4 - Mildred St Phase 1 (US Open Corridor) City of University Place Int. of 67th Ave and Regents Blvd. to 19th * Construct intersection improvements.	12	0.341	G C P S T W	PE / 15 RW / 16 CN / 17				P	100	0	100	0	PE	0	100	0	0
										P	150	0	150	0	RW	0	0	150	0
										P	825	0	825	0	CN	0	0	0	825
														0	Total	0	100	150	825
								0			1,075	0	1,075						
16	F	5 - Mildred St - Phase 2 (US Open Corridor) City of University Place Regents Blvd. To 19th Street * Construct curb, gutter, sidewalk, planter strip, bike lane and street lighting on both sides of the street.	12	0.341	G C P S T W	PE / 14 RW / 14 CN / 14	F	298					47	345	PE	345	0	0	0
													58	430	RW	430	0	0	0
										F	1,517		237	1,754	CN	1,754	0	0	0
														2,529	Total	2,529	0	0	0
								2,187			0	342	2,529						
14	F	6 - Bridgeport Way W. Phase 5 (US Open Corridor) City of University Place 19th Street W. to 27th Street W.	06	0.511	G C P S T W	PE / 14 RW / 14	F	217					33	250	PE	153	97	0	0
													83	612	RW	612	0	0	0

MPO: PSRC Puget Sound Regional Council
 Agency: CITY OF UNIVERSITY PLACE
 County: Pierce County

City of University Place, WA.
 Six-Year Transportation Plan
 2014 - 2019

Adoption Date: 9/16/2013

Resolution Number: 734

Improvement Type: 01-New Construction; 05-Minor Widening; 06-Other Enhancements; 07-Resurfacing; 12-Safety/Traffic Ops; 32-Non Motor Vehicle
 Utilities Legend: G-Gas, C -Cable TV, P-Power, S-Sewer, T-Telephone, W-Water, O-Other
 Functional Classification: 00 - No Class; 14 - Major; 16 - Minor; 17 - Collector; 19 - Local

(Project Costs in 2013 Dollars X 1000)

Functional Class.	Fund Status	Project Identification	Improvement Type	Length (miles)	Utility Codes	Start Date	Phase Data				Expenditure Schedule (Local Agency Use)						
							Federal Fund Code	FF Cost by Phase	State Fund Code	State Funds	Local Funds	Total	1st 2014	2nd 2015	3rd 2016	4th-6th 2017-2019	
US Open Corridor Projects																	
						CN /15	F	1,995		311	2,306	CN	0	2,306	0	0	
		* Construct concrete curb, gutter and sidewalk on both sides of the street. Include bicycle lanes, storm drainage, and street lighting and undergrounding.										Total	765	2,403	0	0	
		PROJECT TOTAL						2,741	0	427	3,168						
16	P	7 - 27th St W - Phase 2 (US Open Corridor) City of University Place Grandview Drive to Bridgeport Way	06	0.625	G C P S T W	PE / 17 RW / 17 CN / 18				P P P	140 102 2000	0 0 0	140 102 2,000	PE RW CN	0 0 0	0 0 2,000	140 102 2,242
		* Construct concrete curb, gutter, bicycle lanes, sidewalk and planter strip on south side of the street. Include bicycle lanes, storm drainage, street lighting and undergrounding of utilities.											Total	0	0	0	2,242
		PROJECT TOTAL						0	2,242	0	2,242						
14	P	8- 27th St W/Regents Blvd - Phase 3a (US Open Corridor) City of University Place Bridgeport Way to 67th Ave/Mildred	06	0.800	G C P S T W	PE / 14 RW / NA CN / 15				P P P	100 0 850	0 0 0	100 0 850	PE RW CN	100 0 0	0 0 850	0 0 0
		*Construction of sidewalks, curb, gutter, bicycle lanes, street lighting, and landscaping on north side of street.											Total	100	850	0	0
		PROJECT TOTAL						0	950	0	950						
14	P	9- 27th St W/Regents Blvd - Phase 3b (US Open Corridor) City of University Place Bridgeport Way to 67th Ave/Mildred	06	0.800	G C P S T W	PE / 14 RW / 15 CN / 16				P P P	80 250 850	0 0 0	80 250 850	PE RW CN	80 0 0	0 250 850	0 0 0
		*Construction of sidewalks, curb, gutter, bicycle lanes, street lighting, and landscaping on south side of street.											Total	80	250	850	0
		PROJECT TOTAL						0	1,180	0	1,180						
14	P	10 - 27th/Bridgeport Intersection (US Open Corridor) City of University Place 27th Street and Bridgeport Intersection	12	n/a	G C P S T W	PE / 14 RW / 15 CN / 15					0 0 0	60 340 350	60 340 350	PE RW CN	60 0 0	0 340 350	0 0 0
		*Construct intersection improvements											Total	60	690	0	0
		PROJECT TOTAL						0	0	750	750						
16	P	11 - Cirque/67th Intersection (US Open Corridor) City of University Place Cirque Drive and 67th Avenue Intersection	12	n/a	G C P S T W	PE / 16 RW / 16 CN / 17					0 0 0	60 100 340	60 100 340	PE RW CN	0 0 0	60 100 340	0 0 340
		*Construct intersection improvements											Total	0	0	160	340
		PROJECT TOTAL						0	0	500	500						
14	F	12 - Bridgeport Way Phase 3B (US Open Corridor) City of University Place 54th Street to Chambers Lane	06	1.477	G C P S T W	PE / 13 RW / 13 CN / 14	F	360			55 113 390	415 843 2,890	415 843 2,890	PE RW CN	0 0 2,890	0 0 0	0 0 0
		* Construct concrete curb, gutter and sidewalk on both sides of the street. Include bicycle lanes, storm drainage, and street lighting.											Total	2,890	0	0	0
		PROJECT TOTAL						3,590	0	558	4,148						
16	P	13 - Chambers Creek Rd/Chambers Ln (US Open Corridor) City of University Place 64th Street to Bridgeport Way	06	1.420	G C P S T W	PE / 14 RW / 14 CN / 15				P P P	220 330 2,500	0 0 0	220 330 2,500	PE RW CN	220 330 0	0 0 2,500	0 0 0
		* Construct curb, gutter, sidewalk and bike lane both sides											Total	550	2,500	0	0
		PROJECT TOTAL						0	3,050	0	3,050						

MPO: PSRC Puget Sound Regional Council
 Agency: CITY OF UNIVERSITY PLACE
 County: Pierce County

City of University Place, WA.
 Six-Year Transportation Plan
 2014 - 2019

Adoption Date: 9/16/2013

Resolution Number: 734

Improvement Type: 01-New Construction; 05-Minor Widening; 06-Other Enhancements; 07-Resurfacing; 12-Safety/Traffic Ops; 32-Non Motor Vehicle

Utilities Legend: G-Gas, C -Cable TV, P-Power, S-Sewer, T-Telephone, W-Water, O-Other

Functional Classification: 00 - No Class; 14 - Major; 16 - Minor; 17 - Collector; 19 - Local

(Project Costs in 2013 Dollars X 1000)

Functional Class.	Fund Status	Project Identification	Improvement Type	Length (miles)	Utility Codes	Start Date	Phase Data					Expenditure Schedule (Local Agency Use)						
							Federal Fund Code	FF Cost by Phase	State Fund Code	State Funds	Local Funds	Total	1st 2014	2nd 2015	3rd 2016	4th-6th 2017-2019		
US Open Corridor Projects																		
14	F	14a - Bridgeport Way Phase 4a City of University Place 67th Ave to South City Limits	06	0.250	G C P S T W	PE / 13 RW / NA CN / 14			F	125 0 650	25 0 200	150 0 850	PE RW CN Total	0 0 850 850	0 0 0 0	0 0 0 0	0 0 2,200 2,200	
PROJECT TOTAL							0			775	225	1,000						
14	F/P	14b - Bridgeport Way Phase 4b City of University Place Chambers Lane to South City Limits	06	1.477	G C P S T W	PE / 14 RW / 16 CN / 17	F P P			346 500 1,500	54 75 500	400 575 2,200	PE RW CN Total	400 0 0 400	0 0 0 0	0 575 0 575	0 0 2,200 2,200	
PROJECT TOTAL							2,346			500	329	3,175						
Subtotal US Open Corridor							8,518			9,272	2,802	20,592			7824	6793	1160	5607

MPO: **PSRC Puget Sound Regional Council**
 Agency: **CITY OF UNIVERSITY PLACE**
 County: **Pierce County**

City of University Place, WA.
Six-Year Transportation Plan
2014 - 2019

Adoption Date: 9/16/13

Resolution Number: 734

Improvement Type: 01-New Construction; 05-Minor Widening; 06-Other Enhancements; 07-Resurfacing; 12-Safety/Traffic Ops; 32-Non Motor Vehicle
 Utilities Legend:G-Gas, C -Cable TV, P-Power, S-Sewer, T-Telephone, W-Water, O-Other
 Functional Classification: 00 - No Class; 14 - Major; 16 - Minor; 17 - Collector; 19 - Local

(Project Costs in 2013 Dollars X 1000)

Functional Class.	Fund Status	Project Identification	Improvement Type	Length (miles)	Utility Codes	Start Date	Phase Data				Expenditure Schedule (Local Agency Use)					
							Federal Fund Code	FF Cost by Phase	State Fund Code	State Funds	Local Funds	Total	1st 2014	2nd 2015	3rd 2016	4th-6th 2017-2019
17	F	15a- 44th Street W Phase 1a City of University Place Bridgeport Way to 67th Avenue	06	0.511	G C P S T W	PE / 14 RW / NA CN / 15	F			150	150	PE	150	0	0	0
							F			0	0	RW	0	0	0	0
							F			740	740	CN	0	740	0	0
												Total	150	740	0	0
PROJECT TOTAL							0	0	890	890						
17	P	15b- 44th Street W Phase 1b City of University Place Bridgeport Way to 67th Avenue	06	0.511	G C P S T W	PE / 16 RW / 17 CN / 18				100	100	PE	0	0	100	0
										90	90	RW	0	0	0	90
										750	750	CN	0	0	0	750
												Total	0	0	100	840
PROJECT TOTAL							0	0	940	940						
17	P	16 - Alameda North Phase 2 City of University Place Cirque Drive W. to 40th St. W.	01	1.023	G C P S T W	PE / 17 RW / 17 CN / 19				100	100	PE	0	0	0	100
										50	50	RW	0	0	0	50
										1,760	1,760	CN	0	0	0	1,760
												Total	0	0	0	1,910
PROJECT TOTAL							0	0	1,910	1,910						
16	P	17 - 67th Avenue - Phase 3 City of University Place Bridgeport Way to Regents Blvd.	06	2.690	G C P S T W	PE / 17 RW / 17 CN / 18				440	440	PE	0	0	0	440
										550	550	RW	0	0	0	550
										8,800	8,800	CN	0	0	0	8,800
												Total	0	0	0	9,790
PROJECT TOTAL							0	0	9,790	9,790						
17	P	18 - 40th Street Phase 3 City of University Place 7200 Block to 67th Avenue	06	0.800	G C P S T W	PE / 16 RW / 17 CN / 18				100	100	PE	0	0	100	0
										110	110	RW	0	0	0	110
										750	750	CN	0	0	0	750
												Total	0	0	100	860
PROJECT TOTAL							0	0	960	960						
17	P	19 - Grandview Drive - Phase 5b City of University Place 27th Street to 19th Street	06	0.500	G C P S T W	PE / 17 RW / 17 CN / 18				100	100	PE	0	0	0	100
										120	120	RW	0	0	0	120
										1,230	1,230	CN	0	0	0	1,230
												Total	0	0	0	1,450
PROJECT TOTAL							0	0	1,450	1,450						

MPO: **PSRC Puget Sound Regional Council**
 Agency: **CITY OF UNIVERSITY PLACE**
 County: **Pierce County**

City of University Place, WA.
Six-Year Transportation Plan
2014 - 2019

Adoption Date: 9/16/13

Resolution Number: 734

Improvement Type: 01-New Construction; 05-Minor Widening; 06-Other Enhancements; 07-Resurfacing; 12-Safety/Traffic Ops; 32-Non Motor Vehicle
 Utilities Legend:G-Gas, C -Cable TV, P-Power, S-Sewer, T-Telephone, W-Water, O-Other
 Functional Classification: 00 - No Class; 14 - Major; 16 - Minor; 17 - Collector; 19 - Local

(Project Costs in 2013 Dollars X 1000)

Functional Class.	Fund Status	Project Identification	Improvement Type	Length (miles)	Utility Codes	Start Date	Phase Data				Expenditure Schedule (Local Agency Use)						
							Federal Fund Code	FF Cost by Phase	State Fund Code	State Funds	Local Funds	Total	1st 2014	2nd 2015	3rd 2016	4th-6th 2017-2019	
17	P	20 - Alameda South City of University Place From current southern terminus to 67th Ave. W. (South extension)	01	0.152	G C P S T W	PE /17 RW /17 CN /18					65 15 520	65 15 520	PE RW CN Total	0 0 0 0	0 0 0 0	0 0 0 600	65 15 520 600
							PROJECT TOTAL	0		0	600	600					
14	P	21 - 40th/Bridgeport Intersection City of University Place 40th Street and Bridgeport Intersection	12	n/a	G C P S T W	PE /14 RW /15 CN /16					0 340 350	60 340 350	PE RW CN Total	0 0 0 0	60 0 0 60	0 340 0 340	0 0 350 350
							PROJECT TOTAL	0		0	750	750					
19	P	22 - Drexler Drive North Phase 2 City of University Place 37th Street to 35th Street	01	0.300	G C P S T W	PE /14 RW /NA CN /14					50 0 400	50 0 400	PE RW CN Total	50 0 400 450	0 0 0 0	0 0 0 0	0 0 0 0
							PROJECT TOTAL	0		0	450	450					
17	P	23 - Sunset Drive Traffic Calming City of University Place Cirque Drive to 19th Street	12	2.000	G C P S T W	PE /17 RW /17 CN /19					55 30 968	55 30 968	PE RW CN Total	0 0 0 0	0 0 0 0	0 30 968 1,053	55 30 968 1,053
							PROJECT TOTAL	0		0	1,053	1,053					
19	P	24 - Larson Lane North/35th Street City of University Place 3600 blk to 35th Street/Larson Lane to Bridgeport	01	0.600	G C P S T W	PE /17 RW /17 CN /18					85 460 1,210	85 460 1,210	PE RW CN Total	0 0 0 0	0 0 0 0	85 460 1,210 1,755	85 460 1,210 1,755
							PROJECT TOTAL	0		0	1,755	1,755					

MPO: **PSRC Puget Sound Regional Council**
 Agency: **CITY OF UNIVERSITY PLACE**
 County: **Pierce County**

City of University Place, WA.
Six-Year Transportation Plan
2014 - 2019

Adoption Date: 9/16/13

Resolution Number: 734

Improvement Type: 01-New Construction; 05-Minor Widening; 06-Other Enhancements; 07-Resurfacing; 12-Safety/Traffic Ops; 32-Non Motor Vehicle
 Utilities Legend:G-Gas, C -Cable TV, P-Power, S-Sewer, T-Telephone, W-Water, O-Other
 Functional Classification: 00 - No Class; 14 - Major; 16 - Minor; 17 - Collector; 19 - Local

(Project Costs in 2013 Dollars X 1000)

Functional Class.	Fund Status	Project Identification	Improvement Type	Length (miles)	Utility Codes	Start Date	Phase Data				Expenditure Schedule (Local Agency Use)							
							Federal Fund Code	FF Cost by Phase	State Fund Code	State Funds	Local Funds	Total	1st 2014	2nd 2015	3rd 2016	4th-6th 2017-2019		
17	P	25 -Sunset Drive City of University Place Cirque Drive to 19th Street	06	2.008	G C P S T W	PE / 17 RW / 17 CN / 18					165 65 3,500	165 65 3,500	PE RW CN Total	0 0 0 0	0 0 0 0	0 0 0 3,730	165 65 3,730	
PROJECT TOTAL							0		0		3,730	3,730						
17	P	26 - Elwood Drive Phase 2 City of University Place 29th Street to 27th Street	06	0.133	G C P S T W	PE / 17 RW / NA CN / 18					65 0 200	65 0 200	PE RW CN Total	0 0 0 0	0 0 0 0	0 0 200 265	65 0 200	
PROJECT TOTAL							0		0		265	265						
17	P	27 - 35th Street - Phase 1 City of University Place Grandview Drive to Larson Lane	06	0.500	G C P S T W	PE / 16 RW / 17 CN / 18			P	75	20 40 2,000	95 40 2,000	PE RW CN Total	0 0 0 0	0 0 0 0	95 40 2,000 2,040	0 40 2,000	
PROJECT TOTAL							0		75		2,060	2,135						
17	P	28 - 35th Street - Phase 2 City of University Place Drexler Drive to 67th Avenue	06	0.500	G C P S T W	PE / 17 RW / 17 CN / 18			P	75	20 100 2,000	95 100 2,000	PE RW CN Total	0 0 0 0	0 0 0 0	95 100 2,000 2,195	95 100 2,000	
PROJECT TOTAL							0		75		2,120	2,195						
17	P	29 - Beckonridge Drive Phase 2 City of University Place Grandview Drive to Cirque Drive	06	0.530	G C P S T W	PE / 17 RW / NA CN / 18					150 0 750	150 0 750	PE RW CN Total	0 0 0 0	0 0 0 0	150 0 750 900	150 0 750	
PROJECT TOTAL							0		0		900	900						

MPO: **PSRC Puget Sound Regional Council**
 Agency: **CITY OF UNIVERSITY PLACE**
 County: **Pierce County**

City of University Place, WA.
Six-Year Transportation Plan
2014 - 2019

Adoption Date: 9/16/13

Resolution Number: 734

Improvement Type: 01-New Construction; 05-Minor Widening; 06-Other Enhancements; 07-Resurfacing; 12-Safety/Traffic Ops; 32-Non Motor Vehicle
 Utilities Legend:G-Gas, C -Cable TV, P-Power, S-Sewer, T-Telephone, W-Water, O-Other
 Functional Classification: 00 - No Class; 14 - Major; 16 - Minor; 17 - Collector; 19 - Local

(Project Costs in 2013 Dollars X 1000)

Functional Class.	Fund Status	Project Identification	Improvement Type	Length (miles)	Utility Codes	Start Date	Phase Data				Total	Expenditure Schedule (Local Agency Use)						
							Federal Fund Code	FF Cost by Phase	State Fund Code	State Funds		Local Funds	1st 2014	2nd 2015	3rd 2016	4th-6th 2017-2019		
17	P	30 - Lemmons Beach/31st Street/Parkway City of University Place City Limits to Elwood Drive * Construct concrete curb, gutter and sidewalk on both sides of the street.	06	1.000	G C P S T W	PE / 17 RW / 17 CN / 18					100 65 3,410	100 65 3,410	PE RW CN Total	0 0 0 0	0 0 0 0	0 0 0 0	100 65 3,410 3,575	
PROJECT TOTAL								0		0	3,575	3,575						
17	P	31 - 44th Street Phase 2a City of University Place Elwood Dr to Sunset Dr * Construct curb, gutter, sidewalk, bike lane, and street lights on south side of street.	06	0.549	G C P S T W	PE / 16 RW / NA CN / 17			P		50 0 200	50 0 200	PE RW CN Total	0 0 0 0	0 0 0 0	0 0 0 0	50 0 200 250	
PROJECT TOTAL								0		0	250	250						
17	P	32 - 44th Street Phase 2b City of University Place Elwood Dr to Sunset Dr * Construct curb, gutter, sidewalk, bike lane, and street lights on north side of street.	06	0.549	G C P S T W	PE / 17 RW / 17 CN / 18					100 55 200	100 55 200	PE RW CN Total	0 0 0 0	0 0 0 0	0 0 0 0	100 55 200 355	
PROJECT TOTAL								0		0	355	355						
17	P	33 - 44th Street Phase 2c City of University Place Sunset Dr to Bridgeport Way * Construct curb, gutter, sidewalk, bike lane, street lights, and landscaping on south side of the street.	06	0.549	G C P S T W	PE / 17 RW / 17 CN / 18					100 0 667	100 0 667	PE RW CN Total	0 0 0 0	0 0 0 0	0 0 0 0	100 0 667 767	
PROJECT TOTAL								0		0	767	767						
17	P	34 - 27th Street City of University Place Day Island Bridge to Grandview Drive *Construction of curb, gutter, sidewalk, bicycle lane one side and enclosed storm drainage system.	06	0.625	G C P S T W	PE / 16 RW / 16 CN / 17					200 65 2,200	200 65 2,200	PE RW CN Total	0 0 0 0	0 0 0 0	200 0 0 0	0 65 2,200 2,265	
PROJECT TOTAL								0		0	2,465	2,465						
17	P	35 - Chambers Creek Road "C" City of University Place Chambers Lane to Bridgeport Way * Construct curb, gutter, sidewalk sand bike lanes both sides side.	06	0.511	G C P S T W	PE / 17 RW / 17 CN / 18					150 90 2,200	150 90 2,200	PE RW CN Total	0 0 0 0	0 0 0 0	0 0 0 0	150 90 2,200 2,440	
PROJECT TOTAL								0		0	2,440	2,440						

MPO: **PSRC Puget Sound Regional Council**
 Agency: **CITY OF UNIVERSITY PLACE**
 County: **Pierce County**

City of University Place, WA.
Six-Year Transportation Plan
2014 - 2019

Adoption Date: 9/16/13

Resolution Number: 734

Improvement Type: 01-New Construction; 05-Minor Widening; 06-Other Enhancements; 07-Resurfacing; 12-Safety/Traffic Ops; 32-Non Motor Vehicle
 Utilities Legend:G-Gas, C -Cable TV, P-Power, S-Sewer, T-Telephone, W-Water, O-Other
 Functional Classification: 00 - No Class; 14 - Major; 16 - Minor; 17 - Collector; 19 - Local

(Project Costs in 2013 Dollars X 1000)

Functional Class.	Fund Status	Project Identification	Improvement Type	Length (miles)	Utility Codes	Start Date	Phase Data				Expenditure Schedule (Local Agency Use)							
							Federal Fund Code	FF Cost by Phase	State Fund Code	State Funds	Local Funds	Total	1st 2014	2nd 2015	3rd 2016	4th-6th 2017-2019		
17	P	36 - 54th Street City of University Place 79th Avenue to Bridgeport Way	06	0.379	G C P S T W	PE / 17 RW / 18 CN / 19					65 45 385	65 45 385	PE RW CN Total	0 0 0 0	0 0 0 0	0 0 0 0	65 45 385 495	
PROJECT TOTAL								0		0	495	495						
17	P	37a - Elwood Drive Phase 1a City of University Place Cirque Drive to 40th Street	06	0.625	G C P S T W	PE / 16 RW / NA CN / 17					150 0 800	150 0 800	PE RW CN Total	0 0 0 0	0 0 0 0	150 0 0 0	0 0 800 800	
PROJECT TOTAL								0		0	950	950						
17	P	37b - Elwood Drive Phase 1b City of University Place Cirque Drive to 40th Street	06	0.625	G C P S T W	PE / 16 RW / 17 CN / 18					100 90 900	100 90 900	PE RW CN Total	0 0 0 0	0 0 0 0	150 0 0 0	0 90 1,760 1,850	
PROJECT TOTAL								0		0	1,090	1,090						
14/16 17/19	P	38 - Street Overlay Program City of University Place Various Locations	07		G C P S T W	PE / 14 RW / NA varies					0 0 1,800	0 0 1,800	PE RW CN Total	0 0 0 0	0 0 0 0	0 0 1,800 1,800		
PROJECT TOTAL								0		0	1,800	1,800						

Improvement Type: 01-New Construction; 05-Minor Widening; 06-Other Enhancements; 07-Resurfacing; 12-Safety/Traffic Ops; 32-Non Motor Vehicle
 Utilities Legend:G-Gas, C -Cable TV, P-Power, S-Sewer, T-Telephone, W-Water, O-Other
 Functional Classification: 00 - No Class; 14 - Major; 16 - Minor; 17 - Collector; 19 - Local

(Project Costs in 2013 Dollars X 1000)

Functional Class.	Fund Status	Project Identification	Improvement Type	Length (miles)	Utility Codes	Start Date	Phase Data				Total	Expenditure Schedule (Local Agency Use)					
							Federal Fund Code	FF Cost by Phase	State Fund Code	State Funds		Local Funds	1st 2014	2nd 2015	3rd 2016	4th-6th 2017-2019	
16	P	38a - Mildred Street Overlay City of University Place 19th St to Regents Blvd Asphalt overlay - full street	07		G C P S T W	PE / 14	P	17		3	20	PE	20	0	0	0	
												RW	0	0	0	0	
												CN	300	0	0	0	
												Total	320	0	0	0	
PROJECT TOTAL							277	0	43	320							
16	P	38b - Bridgeport Way Overlay City of University Place 67th Ave to Southern City Limits Asphalt overlay - full street	07		G C P S T W	PE / 16	P	17		3	20	PE	0	0	20	0	
												RW	0	0	0	0	
												CN	0	0	0	300	
												Total	0	0	20	300	
PROJECT TOTAL							277	0	43	320							
19	P	39 - 37th Street City of University Place Bridgeport Way to Drexler Dr. * Regrade street and construct curb, gutter, sidewalk, and streetlights.	01	0.080	G C P S T W	PE / 17	P			100	100	PE	0	0	0	100	
												RW	0	0	0	0	
												CN	0	0	0	550	
												Total	0	0	0	650	
PROJECT TOTAL							0	0	650	650							
19	P	40 - 37th Street Connection City of University Place Sunset Drive to 7900 Block * Construct roadway to complete connection **Requires 2/3 Councilmajority to authorize CN	01	0.114	G C P S T W	PE / 17	P			100	100	PE	0	0	0	100	
												RW	0	0	0	65	
												CN	0	0	0	770	
												Total	0	0	0	935	
PROJECT TOTAL							0	0	935	935							
19	P	41 - 57th Avenue Connection City of University Place Cirque Drive to 5800 Block * Construct roadway to complete connection	01	0.152	G C P S T W	PE / 17	P			100	100	PE	0	0	0	100	
												RW	0	0	0	65	
												CN	0	0	0	800	
												Total	0	0	0	965	
PROJECT TOTAL							0	0	965	965							
19	P	42 - Drexler Drive South City of University Place 40th Street to 42nd Street * Construct roadway for town center grid	01	0.150	G C P S T W	PE / 16	P			50	50	PE	0	0	150	0	
												RW	0	0	0	100	0
												CN	0	0	0	700	700
												Total	0	0	0	700	700
PROJECT TOTAL							0	0	850	850							

Improvement Type: 01-New Construction; 05-Minor Widening; 06-Other Enhancements; 07-Resurfacing; 12-Safety/Traffic Ops; 32-Non Motor Vehicle
 Utilities Legend:G-Gas, C -Cable TV, P-Power, S-Sewer, T-Telephone, W-Water, O-Other
 Functional Classification: 00 - No Class; 14 - Major; 16 - Minor; 17 - Collector; 19 - Local

(Project Costs in 2013 Dollars X 1000)

Functional Class.	Fund Status	Project Identification	Improvement Type	Length (miles)	Utility Codes	Start Date	Phase Data				Expenditure Schedule (Local Agency Use)							
							Federal Fund Code	FF Cost by Phase	State Fund Code	State Funds	Local Funds	Total	1st 2014	2nd 2015	3rd 2016	4th-6th 2017-2019		
19	P	43 - Larson Lane South Phase 1 City of University Place 37th Street to 38th Street * Construct roadway for town center grid	01	0.100	G C P S T W	PE / 16 RW / 16 CN / 17					50 295 200	50 295 200	PE RW CN Total	0 0 0 0	0 0 0 0	50 295 0 345	0 0 0 200	
PROJECT TOTAL								0		0	545	545						
19	P	44 - Larson Lane South Phase 2 City of University Place 38th Street to 40th Street * Construct roadway for town center grid	01	0.250	G C P S T W	PE / 17 RW / 17 CN / 18					150 1,475 965	150 1,475 965	PE RW CN Total	0 0 0 0	0 0 0 0	0 0 0 0	150 1,475 965 2,590	
PROJECT TOTAL								0		0	2,590	2,590						
19	P	45 - Larson Lane South Phase 3 City of University Place 40th Street to 42nd Street * Construct roadway for town center grid	01	0.250	G C P S T W	PE / 17 RW / 17 CN / 18					150 1,100 880	150 1,100 880	PE RW CN Total	0 0 0 0	0 0 0 0	0 0 0 0	150 1,100 880 2,130	
PROJECT TOTAL								0		0	2,130	2,130						
19	P	46 - 42nd Street Phase 1 City of University Place Drexler Drive to Bridgeport Way * Construct roadway for town center grid	01	0.110	G C P S T W	PE / 16 RW / 17 CN / 18					50 250 650	50 250 650	PE RW CN Total	0 0 0 0	0 0 0 0	50 0 0 50	0 250 650 900	
PROJECT TOTAL								0		0	950	950						
19	P	47 - 42nd Street Phase 2 City of University Place Bridgeport Way to Larson Lane * Construct roadway for town center grid	01	0.110	G C P S T W	PE / 17 RW / 18 CN / 19					75 300 539	75 300 539	PE RW CN Total	0 0 0 0	0 0 0 0	0 0 0 0	75 300 539 914	
PROJECT TOTAL								0		0	914	914						
19	P	48 - Market Place/Ct City of University Place Market Square to Bridgeport Way *Construct final paving and curb, gutter and sidewalk along west side of street, build Market Ct into garage	01	0.300	G C P S T W	PE / 13 RW / NA CN / 14					0 0 400	50 0 400	PE RW CN Total	0 0 400 400	0 0 0 0	0 0 0 0	0 0 0 0	
PROJECT TOTAL								0		0	450	450						
16	P	49 - 40th Street/67th Avenue Intersection City of University Place 40th Street and 67th Avenue Intersection *Construct intersection improvements	12	n/a	G C P S T W	PE / 16 RW / 16 CN / 17					0 0 0	60 100 340	PE RW CN Total	0 0 0 0	0 0 0 0	60 100 0 160	0 0 340 340	
PROJECT TOTAL								0		0	500	500						
17	F	50a - 56th Street Phase 1 City of University Place 89th Ave to Grandview Dr	01	0.250	G C P S T W	PE / 14 RW / NA	F				100 0	20 0	120 0	PE RW	100 0	20 0	0 0	0 0

MPO: PSRC Puget Sound Regional Council
 Agency: CITY OF UNIVERSITY PLACE
 County: Pierce County

City of University Place, WA.
 Six-Year Transportation Plan
 2014 - 2019

Adoption Date: 9/16/13

Resolution Number: 734

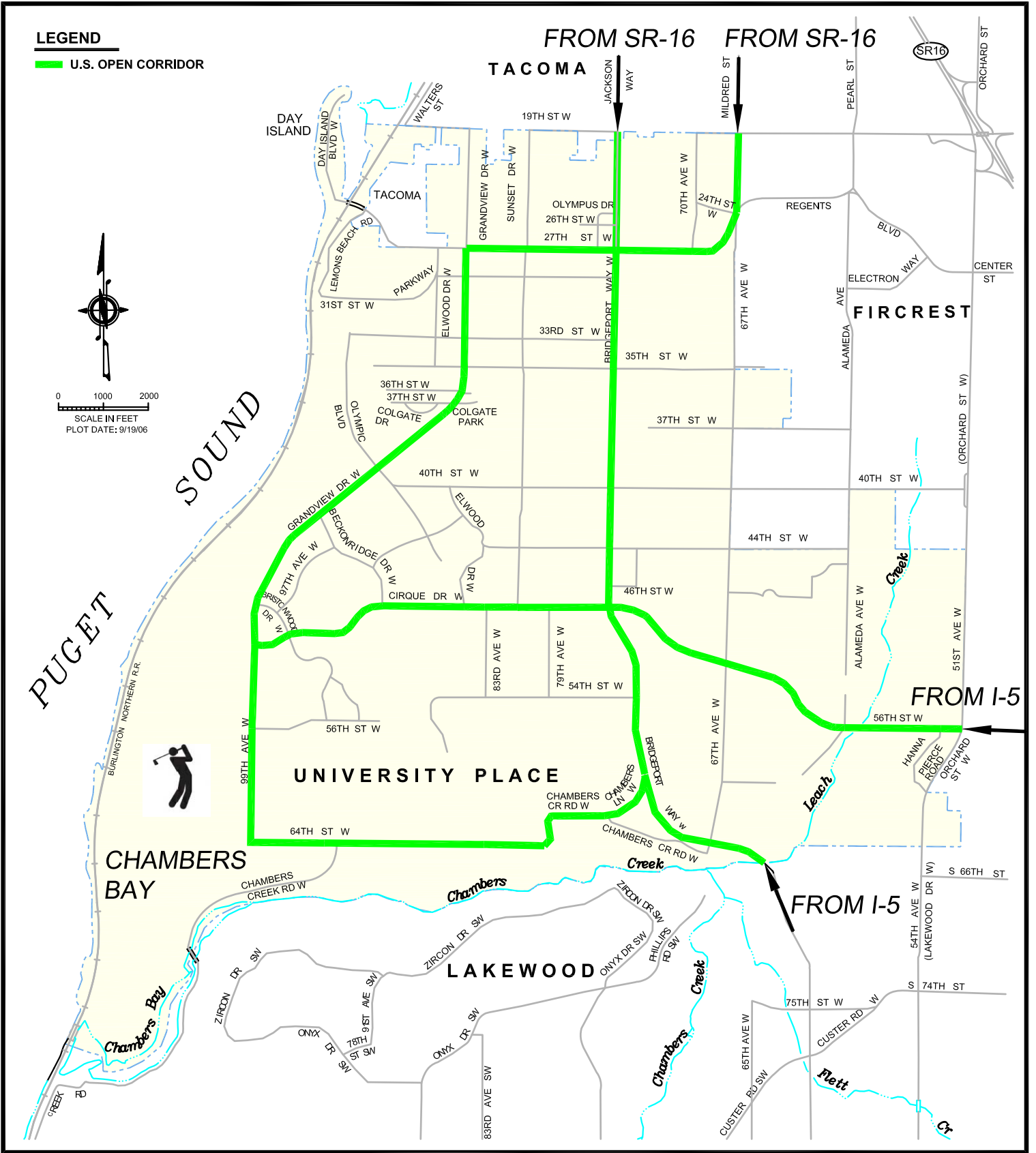

Improvement Type: 01-New Construction; 05-Minor Widening; 06-Other Enhancements; 07-Resurfacing; 12-Safety/Traffic Ops; 32-Non Motor Vehicle
 Utilities Legend:G-Gas, C -Cable TV, P-Power, S-Sewer, T-Telephone, W-Water, O-Other
 Functional Classification: 00 - No Class; 14 - Major; 16 - Minor; 17 - Collector; 19 - Local

(Project Costs in 2013 Dollars X 1000)

Functional Class.	Fund Status	Project Identification	Improvement Type	Length (miles)	Utility Codes	Start Date	Phase Data				Expenditure Schedule (Local Agency Use)						
							Federal Fund Code	FF Cost by Phase	State Fund Code	State Funds	Local Funds	Total	1st 2014	2nd 2015	3rd 2016	4th-6th 2017-2019	
		Install street lighting along one side of street. Construct curb, gutter and sidewalk along north side of the street between 95th Ave Ct and Grandview Dr				CN / 15	F		350	50	400	CN	0	50	350	0	
		PROJECT TOTAL						0	450	70	520	Total	100	70	350	0	
17	P	50b - 56th Street Phase 2 City of University Place 89th Ave to 8500 block of 54th Street	01	0.250	G C P S T W	PE / 17 RW / 17 CN / 18			0	200	200	PE	0	0	0	200	
		Connect 56th Street to 54th Street. Construct roadway and pedestrian improvements							0	800	800	RW	0	0	0	800	
		PROJECT TOTAL							0	1,900	1,900	CN	0	0	0	1,900	
		PROJECT TOTAL						0	0	2,900	2,900	Total	0	0	0	2,900	
17	P	51 - 70th Avenue Phase 2 City of University Place 27th Street to 19th Street	01	0.246	G C P S T W	PE / 17 RW / 17 CN / 18			0	100	100	PE	0	0	0	100	
		*Sidewalk, curb, gutter, landscaping, bike lane, and streetlights on the east side between 27th and 19th							0	0	0	RW	0	0	0	0	
		PROJECT TOTAL							0	400	400	CN	0	0	0	400	
		PROJECT TOTAL						0	0	500	500	Total	0	0	0	500	
19	P	52 - 37th Street Phase 2 City of University Place 7900 Block to Bridgeport Way	01	0.057	G C P S T W	PE / 17 RW / 17 CN / 18**				100	100	PE	0	0	0	100	
		* Construct roadway to complete connection **Requires 2/3 Council majority to authorize CN								65	65	RW	0	0	0	65	
		PROJECT TOTAL							0	350	350	CN	0	0	0	350	
		PROJECT TOTAL						0	0	515	515	Total	0	0	0	515	
GRAND TOTAL									9,072	0	9,872	62,162	81,106	9,244	7,663	3,048	62,481

LEGEND

U.S. OPEN CORRIDOR



**CITY OF UNIVERSITY PLACE
U.S. OPEN CORRIDOR PLAN**

LEGEND

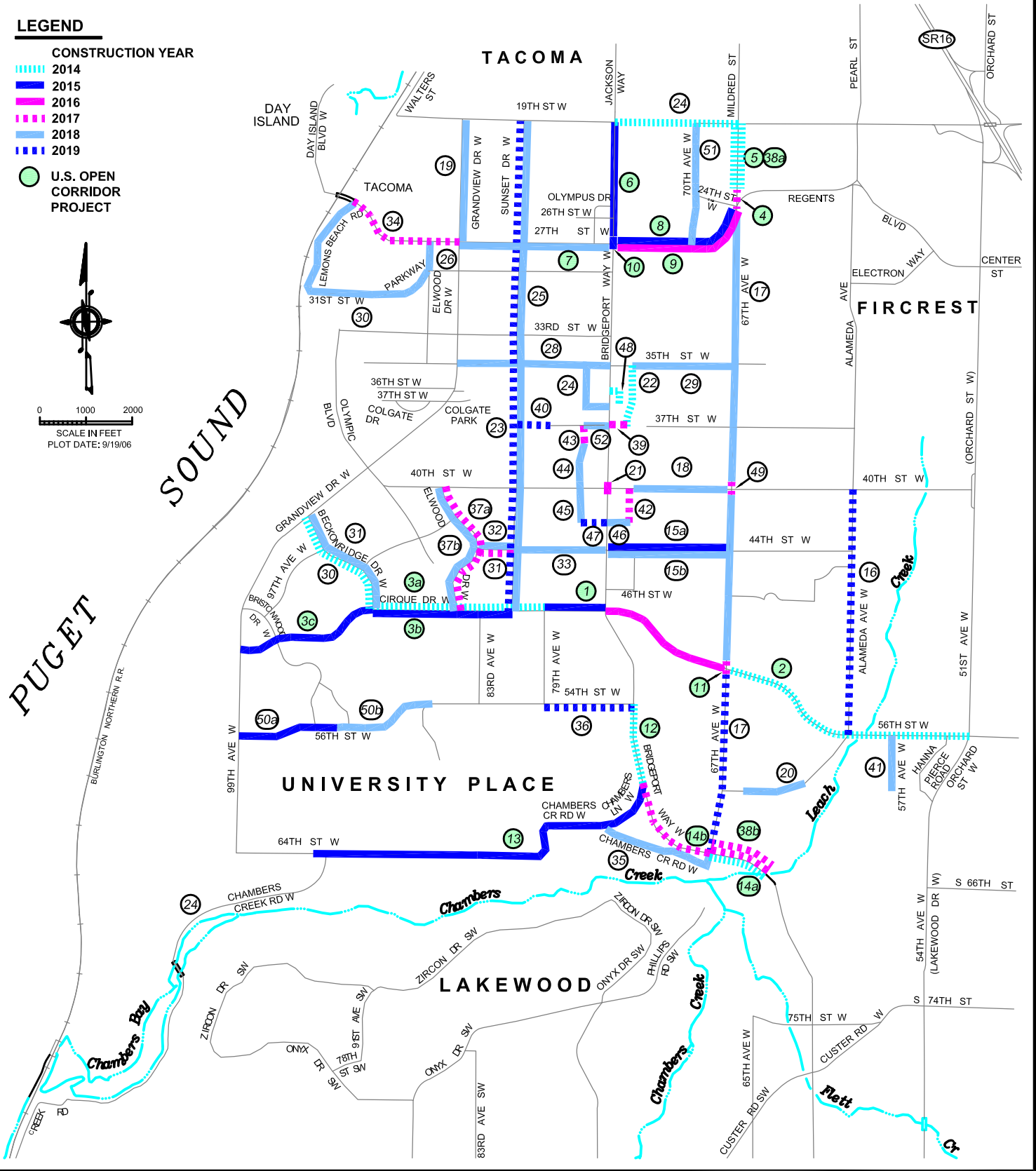
CONSTRUCTION YEAR

- 2014
- 2015
- 2016
- 2017
- 2018
- 2019

- U.S. OPEN CORRIDOR PROJECT



0 1000 2000
SCALE IN FEET
PLOT DATE: 9/19/06



**CITY OF UNIVERSITY PLACE
PUBLIC WORKS 6 YEAR
TRANSPORTATION
IMPROVEMENT PROGRAM
2014-2019**

38 Street overlay program located throughout the arterial network

Memo

DATE: August 30, 2013
TO: Jack Ecklund, City Engineer
FROM: David Swindale, Director Planning and Development *DS*
SUBJECT: 2013 Transportation Implementation Program

According to SB6406 effective July, 10, 2012 the following new section was added to WAC 197-11 SEPA Rules:

NEW SECTION. Sec. 307. A new section is added to chapter 43.21C RCW to read as follows: The following non-project actions are categorically exempt from the requirements of this chapter: (1) Amendments to development regulations that are required to ensure consistency with an adopted comprehensive plan pursuant to RCW 36.70A.040, where the comprehensive plan was previously subjected to environmental review pursuant to this chapter and the impacts associated with the proposed regulation were specifically addressed in the prior environmental review.

I have discussed this legislative change with the State Department of Ecology SEPA Division and determined that until or unless further clarification is provided it is for the local jurisdiction to determine if this rule change applies to the annual adoption of Transportation Implementation Programs (TIP).

As the SEPA Official I am inclined to categorize the annual TIP amendment as a development regulation that is required to ensure consistency with an adopted comprehensive plan and therefore, determine its amendment and adoption to be exempt from SEPA. The City's Comprehensive Plan as previously subjected to environmental review pursuant to WAC 197-11 and the impacts associated with Transportation Element of the Plan were specifically addressed in the prior environmental review.

This determination may change for future TIP amendments if future SEPA rulemaking dictates.